





**Kincardine**

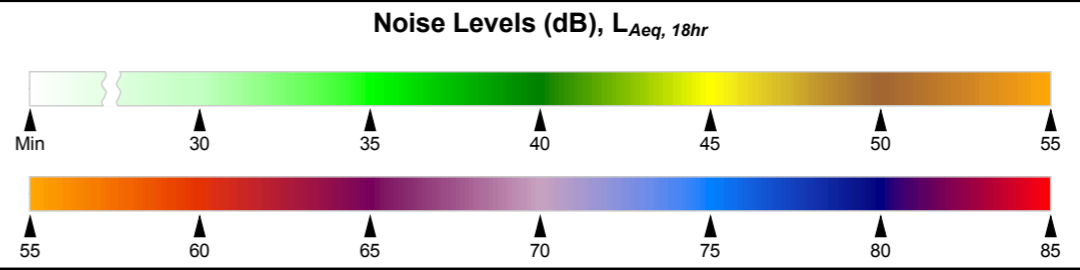


**Stirling - Alloa - Kincardine Rail Link**  
**5 dB Noise Level Bands  $L_{Aeq, 18hr}$  dB**  
**Ground Floor Level - 1.5m Above Ground**  
**(Passenger and Freight Source Levels - Time Table)**

Based upon the Ordnance Survey mapping with the permission of the Controller of Her Majesty's Stationery Office, © Crown copyright. Unauthorised reproduction infringes Crown Copyright and may lead to prosecution or civil proceedings. Stirling Council 100020780 (2009), Clackmannanshire Council 100020783 (2009), and Falkirk Council 100023384 (2009)

**Legend**

-  Base Map
-  Railway Track
-  Buildings
-  Monitoring Locations



Version	V1r1
Date	03/08/09
Prepared By	MB/AM
Checked By	DP
Scale	NTS